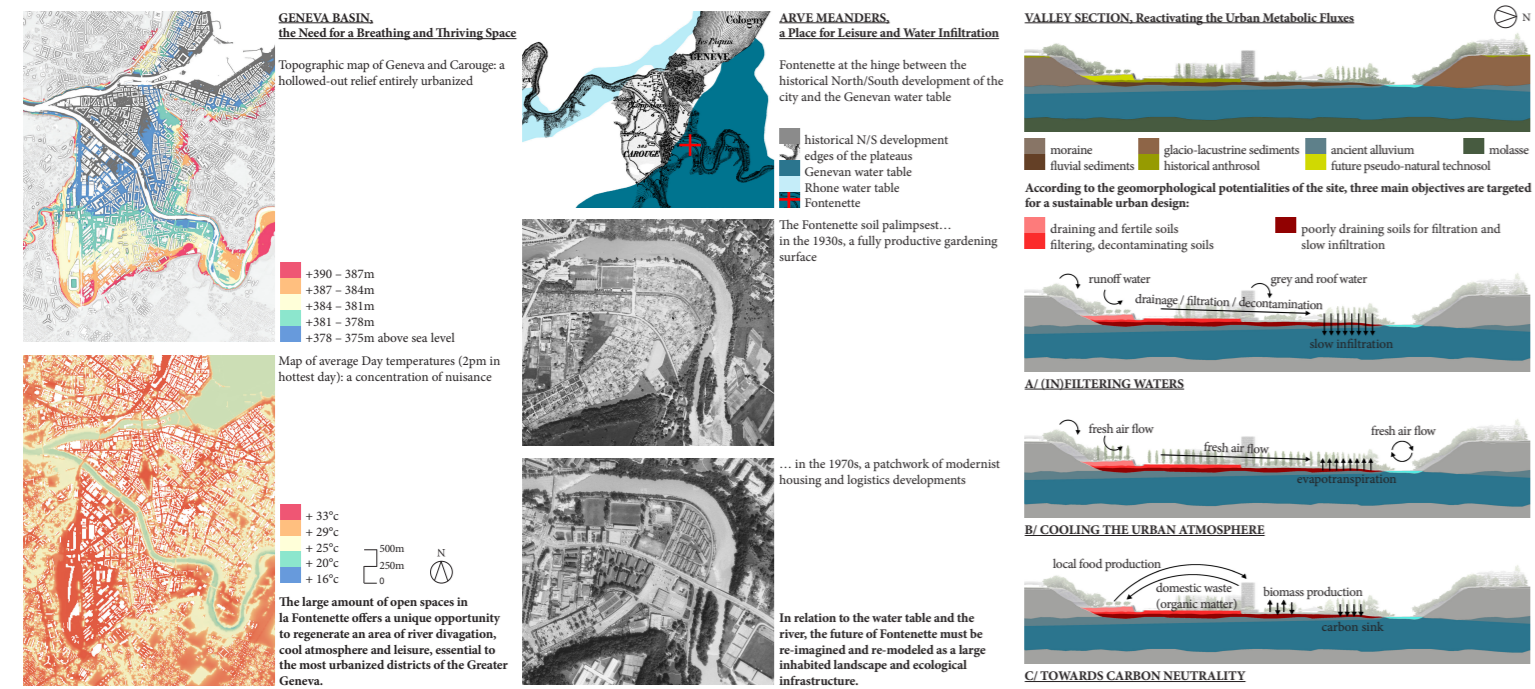
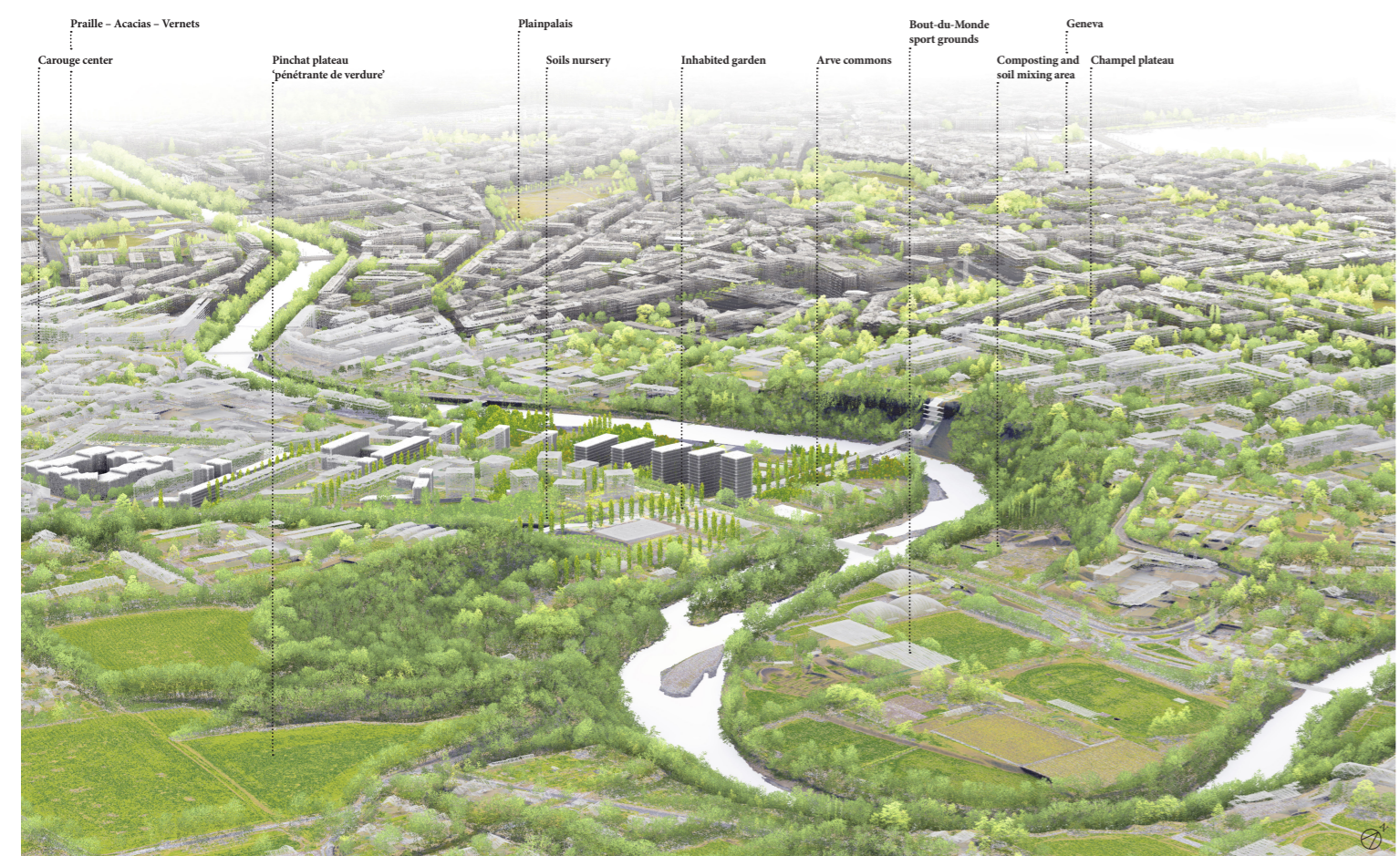
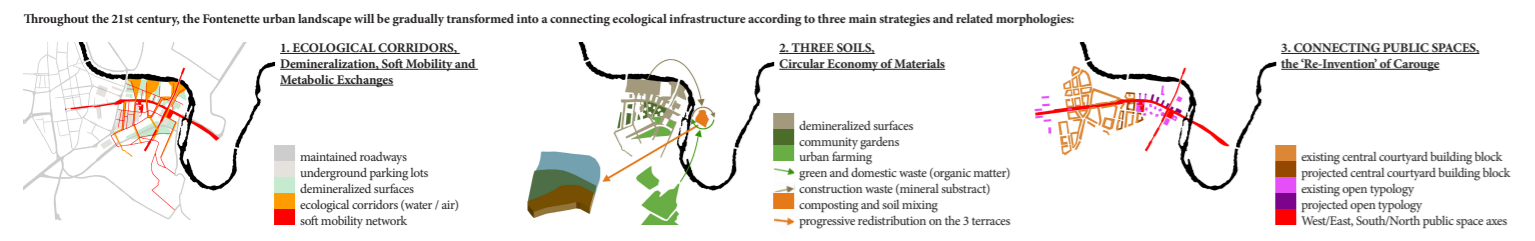


REGENERATING CAROUGE GROUNDS: A CONNECTING URBAN ECOSYSTEM

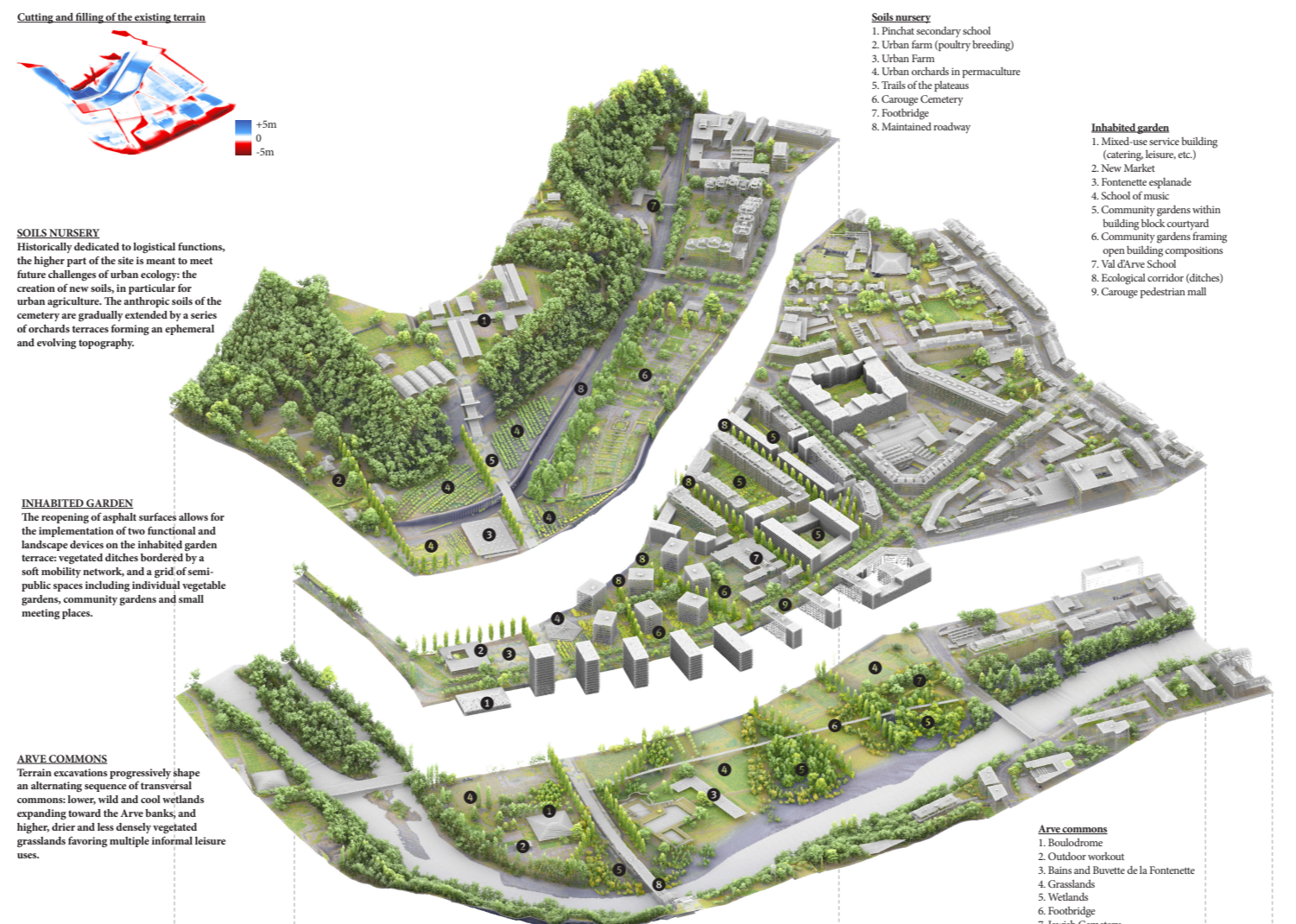
CAROUGE FONTENETTE AS AN INHABITED LANDSCAPE IN THE GREATER GENEVA URBAN ECOSYSTEM



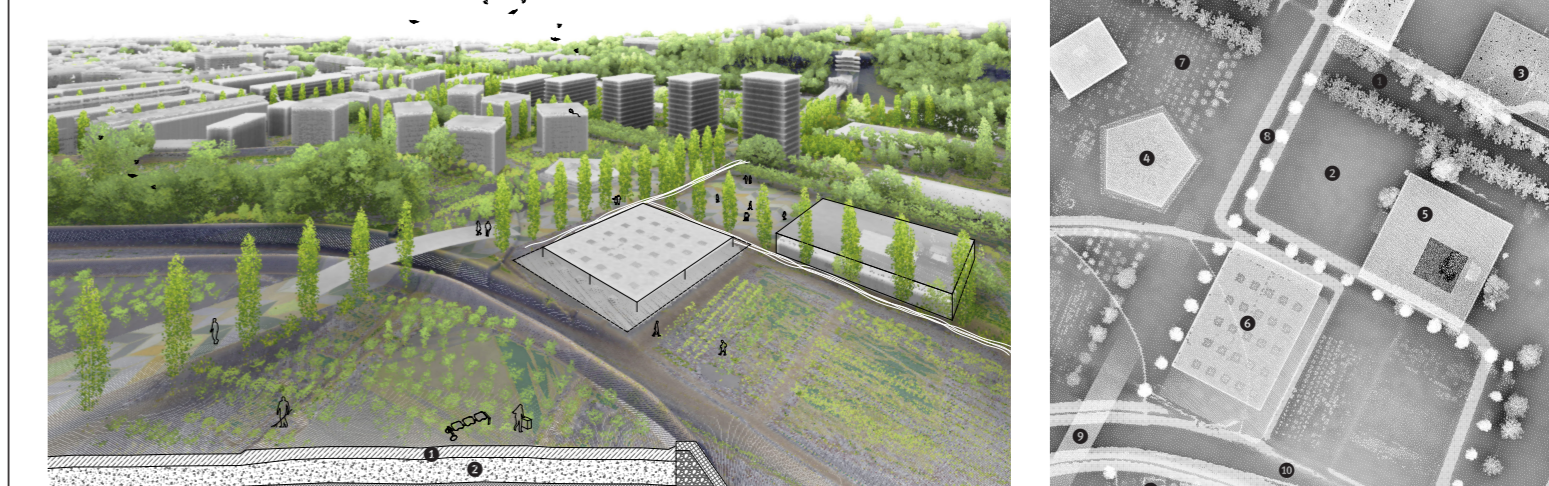
3 MAIN STRATEGIES AND MORPHOLOGIES FOR A CONNECTING ECOLOGICAL INFRASTRUCTURE



REMODELING THE TOPOGRAPHY, MATERIALITY, ECOLOGICAL FUNCTIONS AND SOCIAL USES OF THE FONTENETTE GROUNDS




REOPENING SOCIO-ECOLOGICAL URBAN LANDSCAPES: CONNECTING SPACES AND LIVING BEINGS



1. Carouge pedestrian mall; 2. Fontenette esplanade; 3. Mixed-use service building; 4. School of music; 5. New Market; 6. Urban Farm; 7. Community gardens; 8. Ecological corridor (ditch and poplar line); 9. Trails of the plateaus; 10. Maintained roadway; 11. Urban orchards in permaculture



1. Community gardens; 2. Building block with courtyard; 3. Ecological corridor (ditch and poplar line); 4. Soft mobility network; 5. Meeting place



1. Ecological corridor (ditch and poplar line); 2. Soft mobility network; 3. Bains and Buvette de la Fontenette; 4. Grasslands; 5. Wetlands; 6. Footbridge; 7. Carouge pedestrian mall