

An aerial photograph of a vast tulip field, showing dense rows of green and white flowers. A small drone is visible in the upper right quadrant, hovering over the field. The text "LINKING PROMENADE" is centered horizontally across the middle of the image.


LINKING PROMENADE

URBAN LIMITS



AWARENESS

NOW?





URBAN SPRAWL


The city is coming to the farm

HOW TO INTEGRATE FOOD ACTIVITY IN BRUXELLES' DEVELOPPEMENT STRATEGY?


HOW TO CREATE A LINK BETWEEN FOOD PRODUCTION AND THE CITY?

HOW TO PRESERVE AN AGRICULTURAL LAND FROM THE SPRAWL?


FROM SEASCAPE



TO FOODSCAPE!

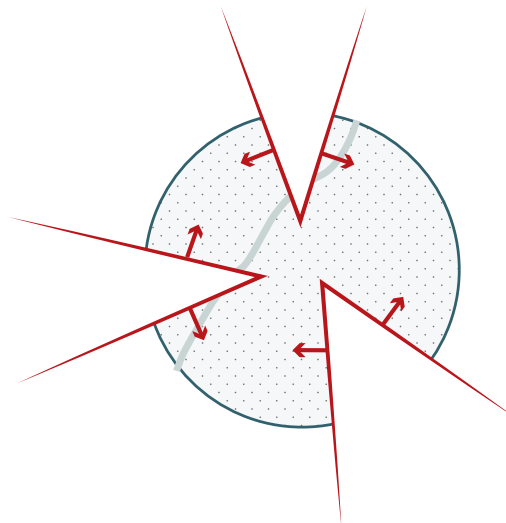


URBAN STRATEGY



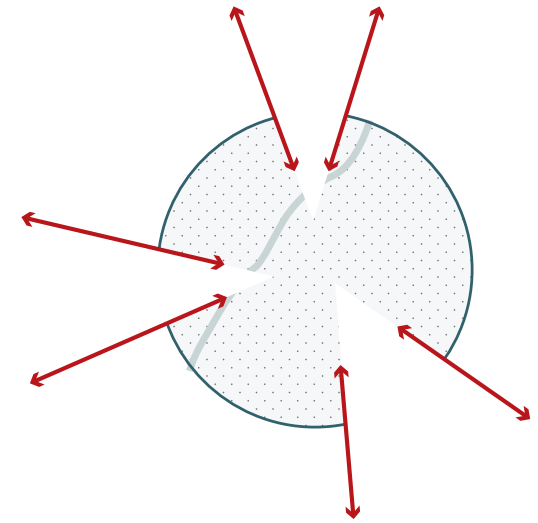
REINFORCING

- + reduction of ecological footprint
- + new proximities by integrating the nature to the urban fabric
- + strengthen regional economy



PROTECTING

- + strengthen the rural values
- + strengthen the metropolitan identity
- + giving a new value of the existing footprint
- + promote citizens awareness


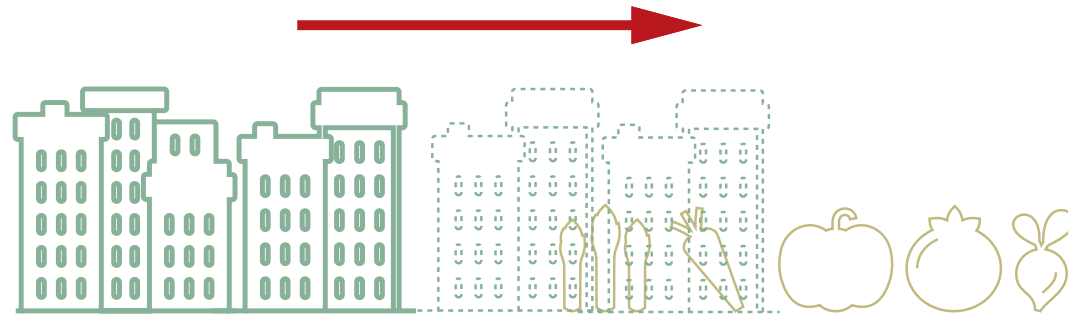


CONNECTING

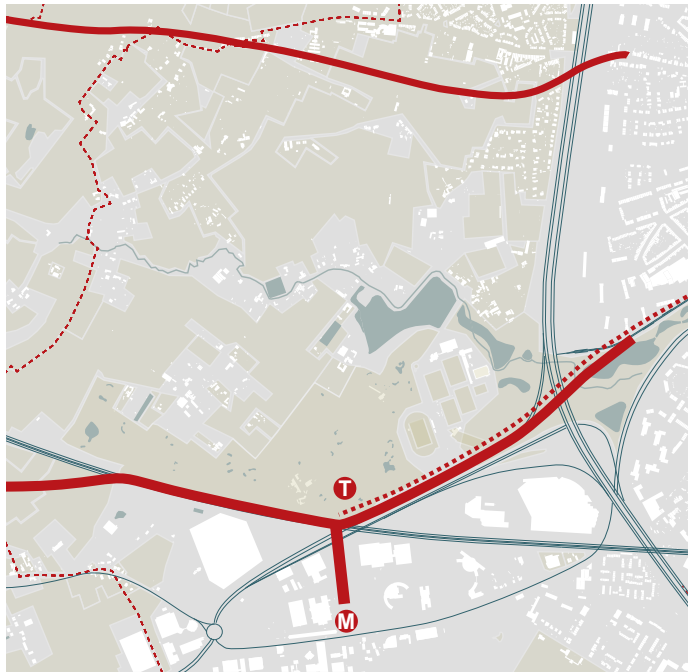
- + increase public transportation into the site to assure accessibility
- + create a new infrastructure for both farmers and cityzens_linking promenade

LINKING PROMENADE

CONNECTING BOUNDARY



URBAN PHASIS

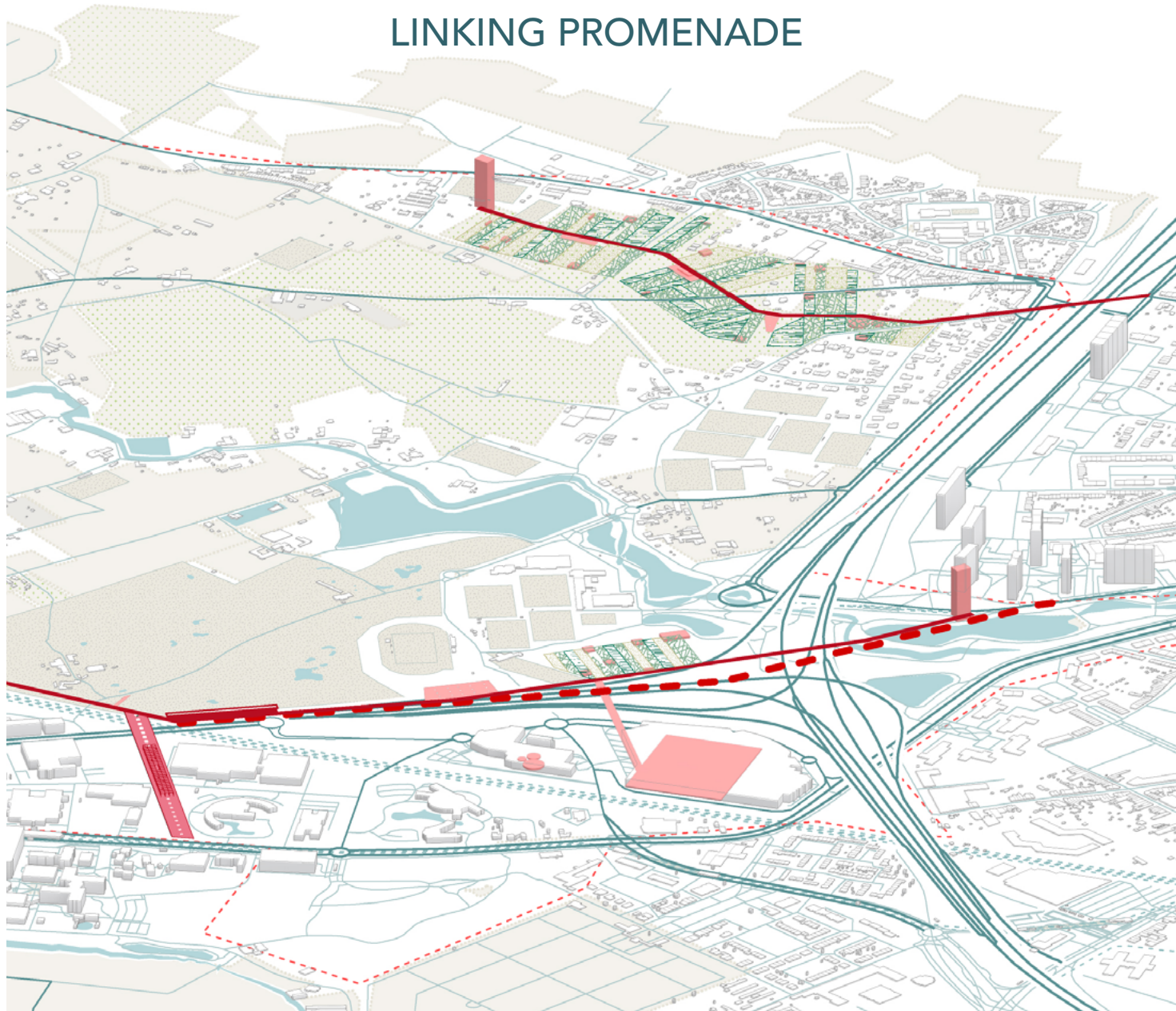


LINKING PROMENADE




PLUG-INS

LINKING PROMENADE

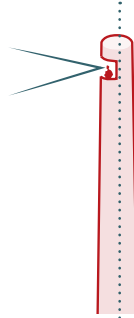


LINKING PROMENADE




PLUGGED IN

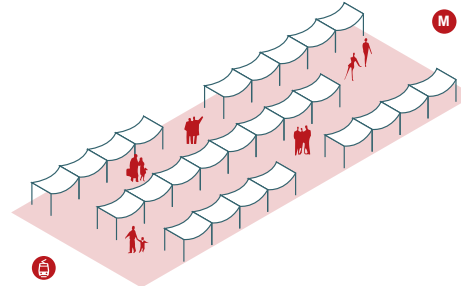




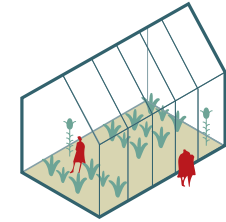
PLUG-INS



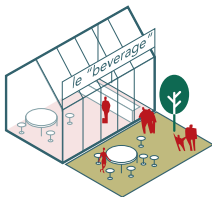
STAND



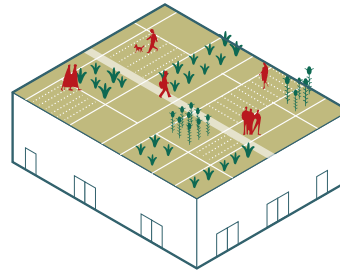
FARMER MARKET



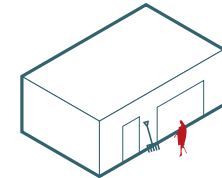
GREEN HOUSE




ORANGERIE / CAFE



GREEN ROOFTOP

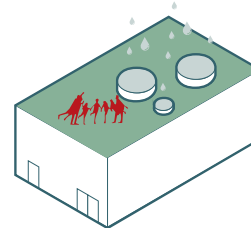


STORAGE




FIELD SQUARE

urban



ECO STATION
WATER TANK

hybrid



ECO STATION
AQUAPONIC

rural

